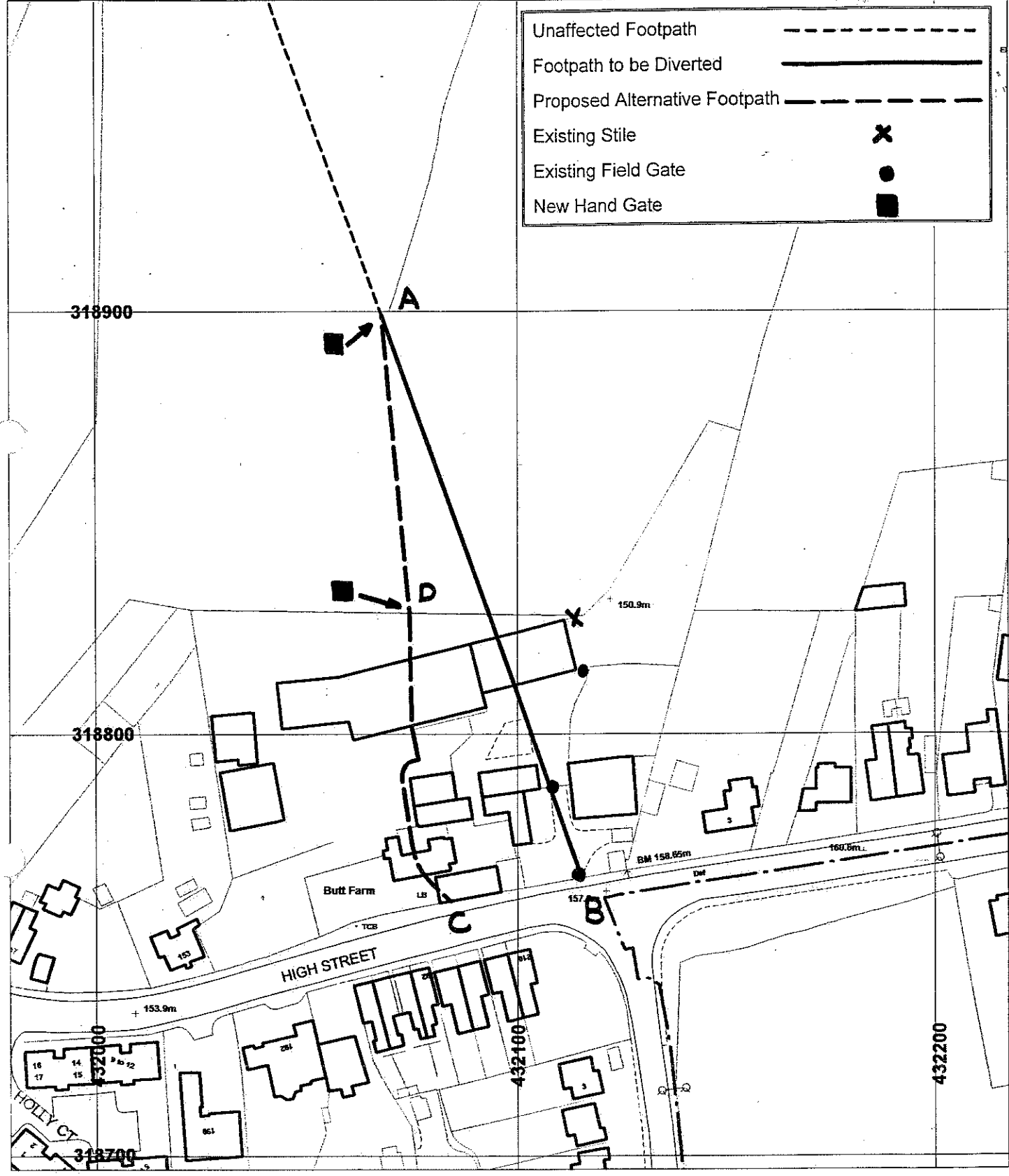


**Footpath No.1**  
**Parish of Woodville**

Unaffected Footpath	-----
Footpath to be Diverted	—————
Proposed Alternative Footpath	- - - - -
Existing Stile	✕
Existing Field Gate	●
New Hand Gate	■



**South Derbyshire District Council**  
**Economic Development**

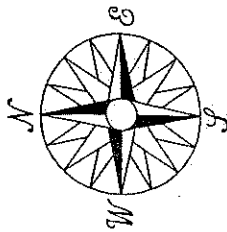
This map is reproduced from Ordnance Survey mapping with the permission of Ordnance Survey on behalf of Her Majesty's Stationery Office (c) Crown copyright. Unauthorised reproduction infringes Crown copyright and may lead to prosecution or civil proceedings.

O.S. COPYRIGHT LICENCE LA 079375 2003

Scale 1:1250



Date Plotted 26/5/2004



APPROX

Key

1800 high screen wall unless noted otherwise  
(see Standard Detail R14.3-0/1)

Fly & rafting (see Standard Detail R14.3-0/1)

Post & beam rail fence

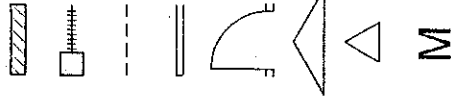
1800 high screen fence

1800 high 300 wide galvanized screen fence

Integral garage door finchery

Downing access door location

Concrete Deck Mangers  
Max. 1m x 1.5m in plan



Description	Rev	Date

CONTRACTOR MUST CHECK ALL DIMENSIONS ON SITE. ONLY DIMENSIONS SHOWN ON THE DRAWING SHALL BE USED. DIMENSIONS ARE TO FACE UNLESS OTHERWISE STATED. DIMENSIONS TO FACE UNLESS OTHERWISE STATED.

# RADLEIGH HOMES

Radleigh Homes Ltd  
Riverside Court  
Pride Park  
Derby DE24 8JN

Telephone 01332 205 200  
Fax 01332 340 422  
www.radleighhomes.co.uk

Project Title  
Butt Farm,  
Woodville

Drawing Title  
Site Plan Showing  
External Works

Scale	1:500	Drawn By	GSP	Date	10-03-04
Project No	J026	Drawing No	001	Revised	

