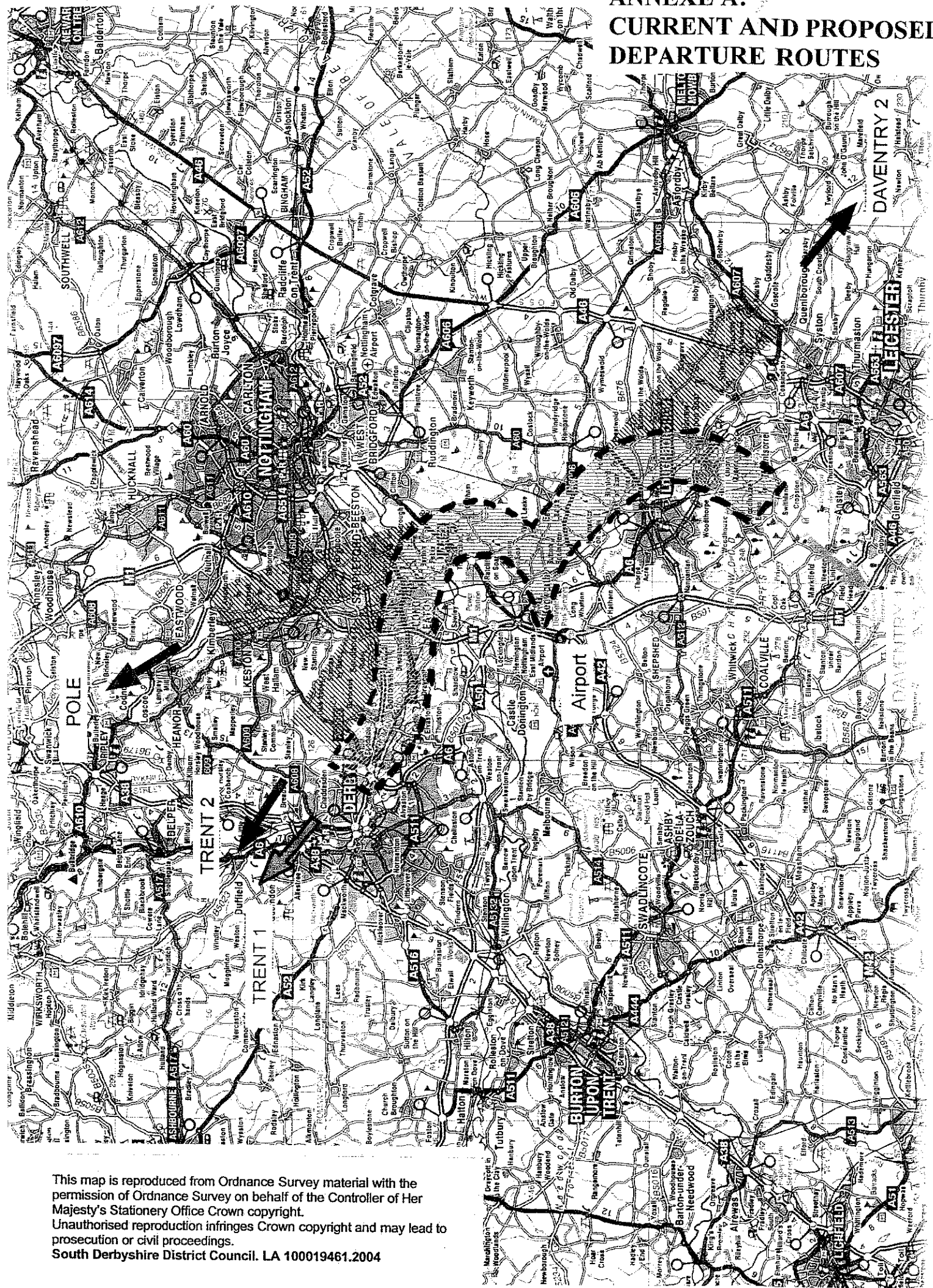



ANNEXE A: CURRENT AND PROPOSED DEPARTURE ROUTES




This map is reproduced from Ordnance Survey material with the permission of Ordnance Survey on behalf of the Controller of Her Majesty's Stationery Office Crown copyright. Unauthorised reproduction infringes Crown copyright and may lead to prosecution or civil proceedings. South Derbyshire District Council. LA 100019461.2004

ANNEXE B: CURRENT WESTERLY ARRIVALS



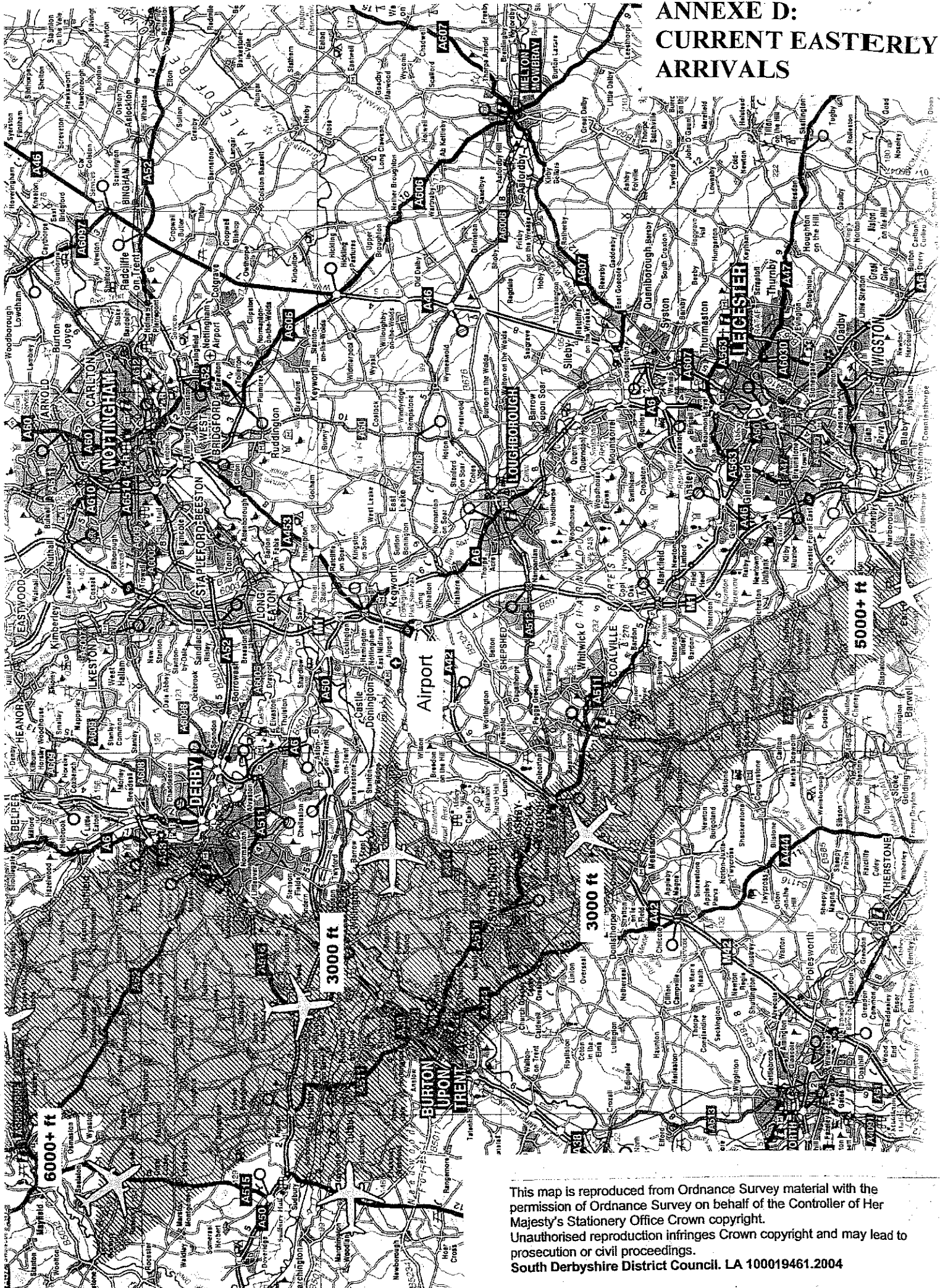
This map is reproduced from Ordnance Survey material with the permission of Ordnance Survey on behalf of the Controller of Her Majesty's Stationery Office Crown copyright. Unauthorised reproduction infringes Crown copyright and may lead to prosecution or civil proceedings. South Derbyshire District Council. LA 100019461.2004

ANNEXE C: PROPOSED WESTERLY ARRIVALS



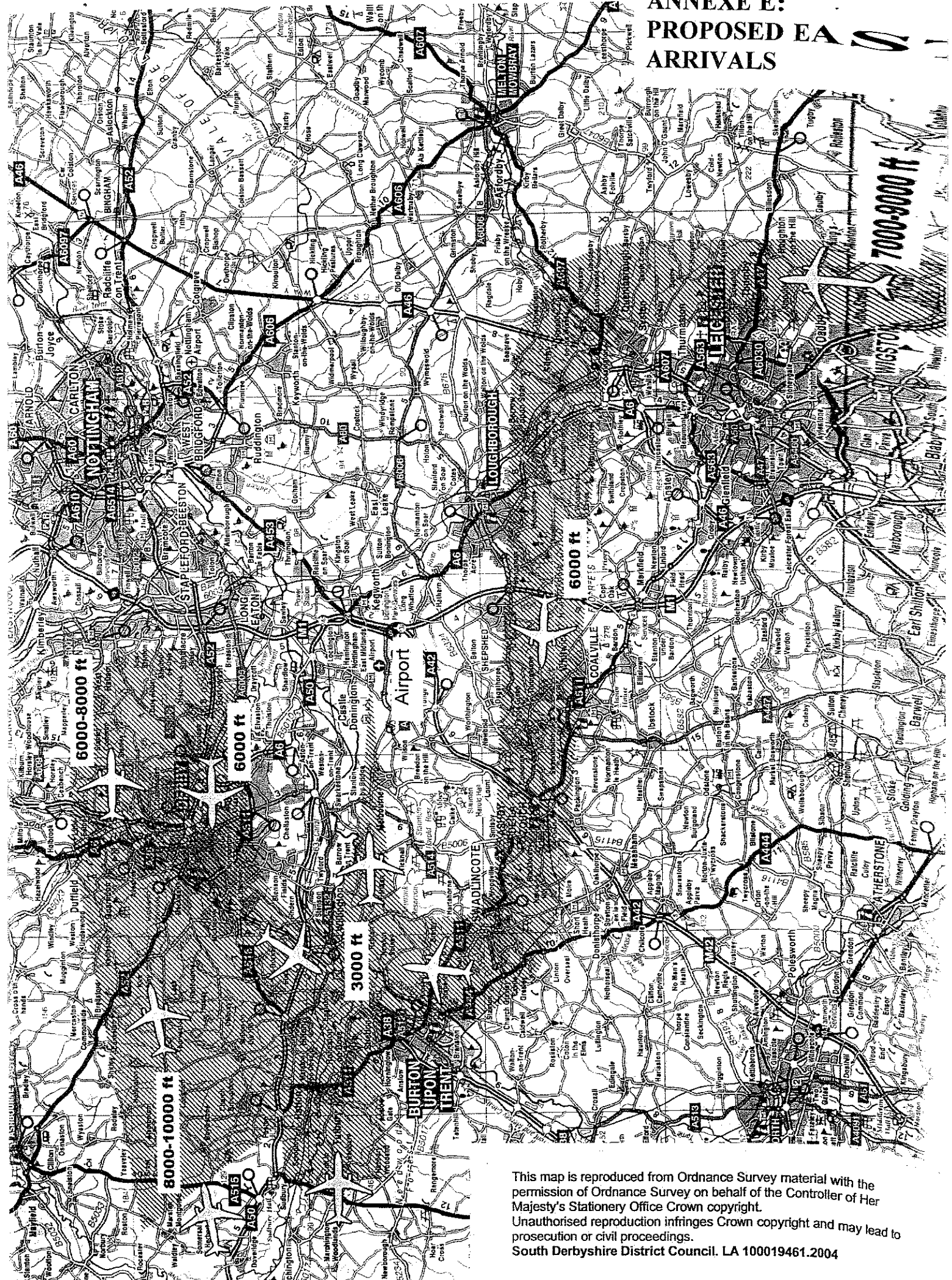
This map is reproduced from Ordnance Survey material with the permission of Ordnance Survey on behalf of the Controller of Her Majesty's Stationery Office Crown copyright.
Unauthorised reproduction infringes Crown copyright and may lead to prosecution or civil proceedings.
South Derbyshire District Council. LA 100019461.2004

ANNEXE D: CURRENT EASTERLY ARRIVALS



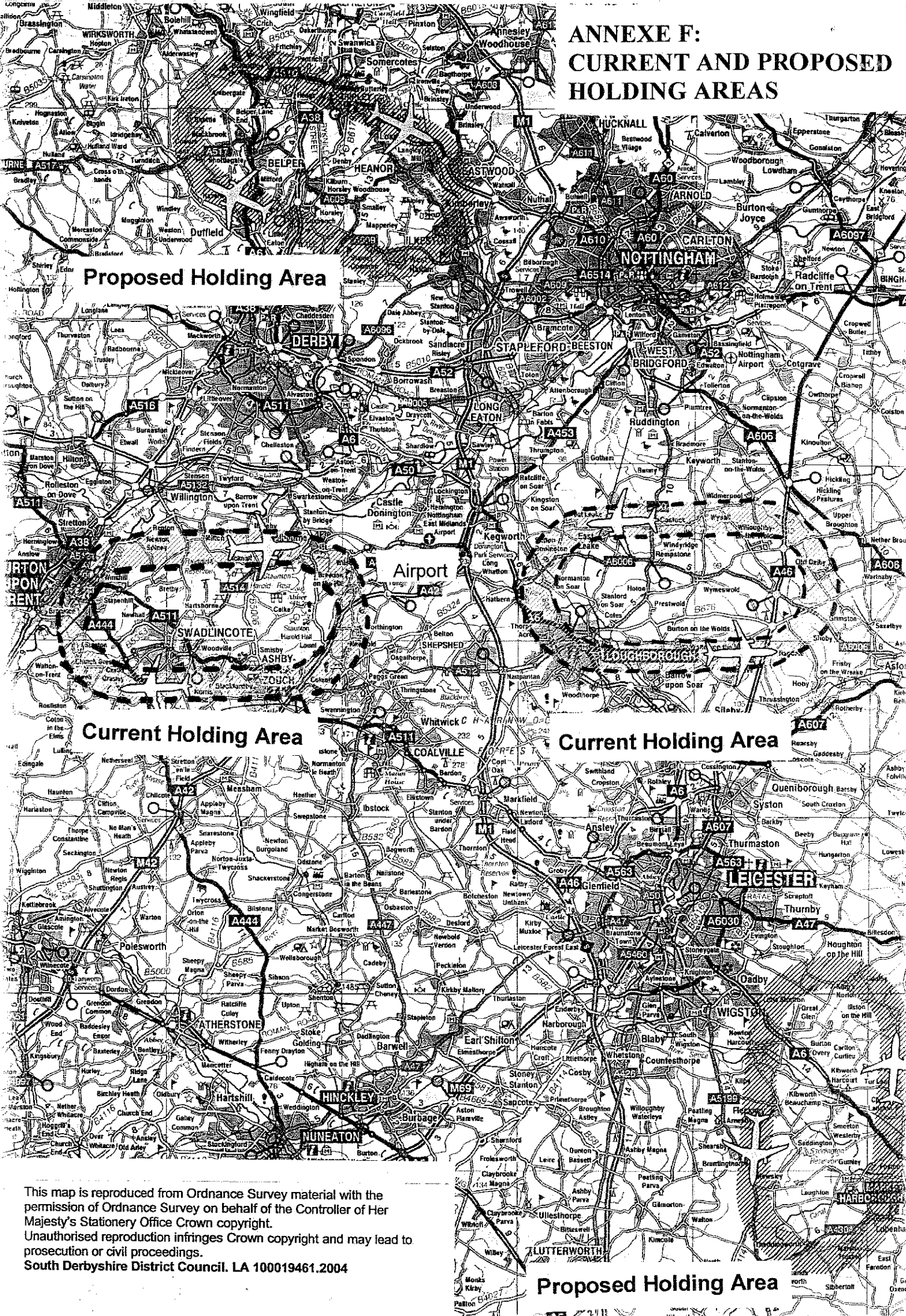
This map is reproduced from Ordnance Survey material with the permission of Ordnance Survey on behalf of the Controller of Her Majesty's Stationery Office Crown copyright. Unauthorised reproduction infringes Crown copyright and may lead to prosecution or civil proceedings. South Derbyshire District Council. LA 100019461.2004

ANNEXE E: PROPOSED EAST ARRIVALS



This map is reproduced from Ordnance Survey material with the permission of Ordnance Survey on behalf of the Controller of Her Majesty's Stationery Office Crown copyright. Unauthorised reproduction infringes Crown copyright and may lead to prosecution or civil proceedings. South Derbyshire District Council. LA 100019461.2004

ANNEXE F: CURRENT AND PROPOSED HOLDING AREAS

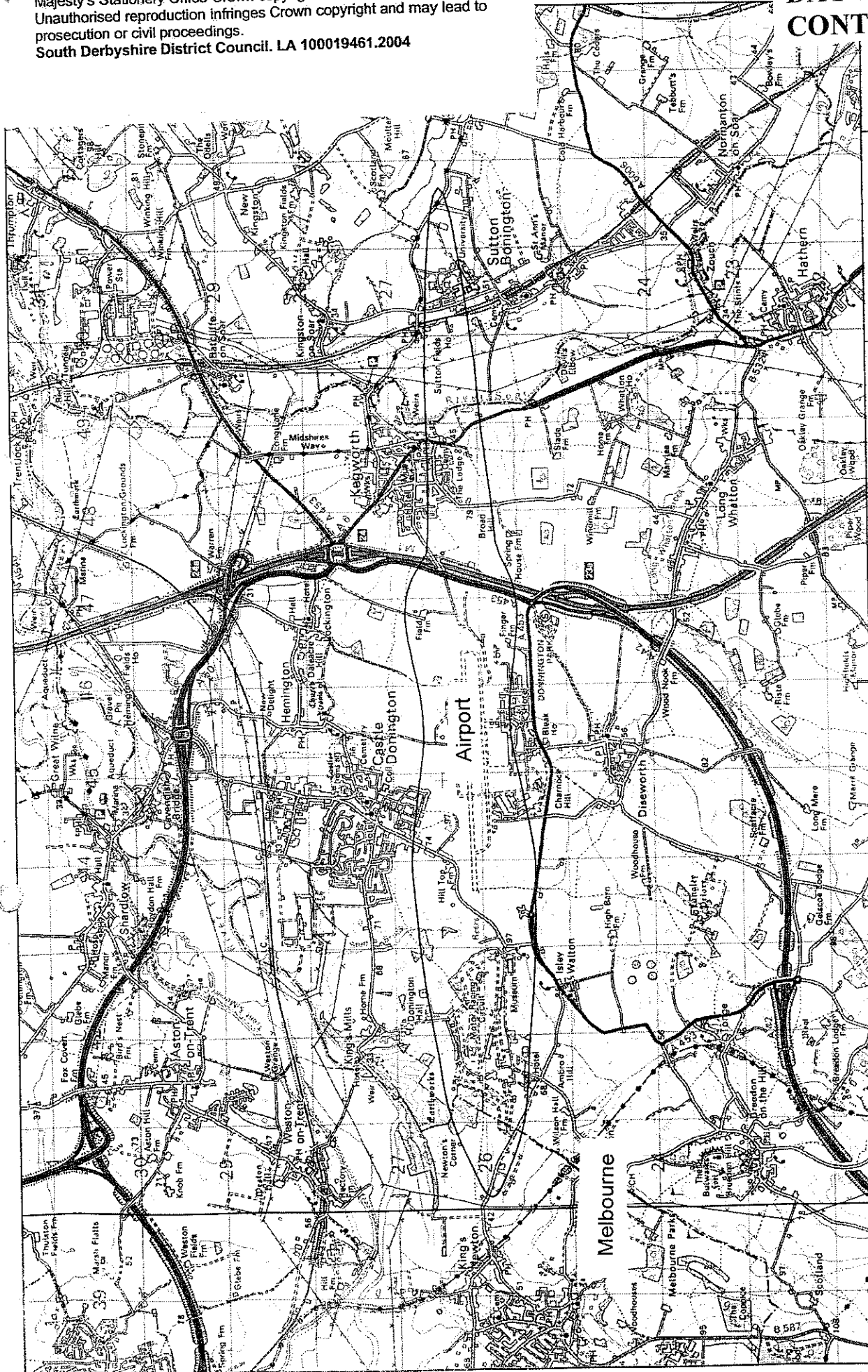


This map is reproduced from Ordnance Survey material with the permission of Ordnance Survey on behalf of the Controller of Her Majesty's Stationery Office Crown copyright. Unauthorised reproduction infringes Crown copyright and may lead to prosecution or civil proceedings. South Derbyshire District Council. LA 100019461.2004

Proposed Holding Area

This map is reproduced from Ordnance Survey material with the permission of Ordnance Survey on behalf of the Controller of Her Majesty's Stationery Office Crown copyright. Unauthorised reproduction infringes Crown copyright and may lead to prosecution or civil proceedings. South Derbyshire District Council. LA 100019461.2004

ANNEXE G: DAY TIME NOISE CONTOURS



Scale of A3 : 1:40,000

FIGURE-1

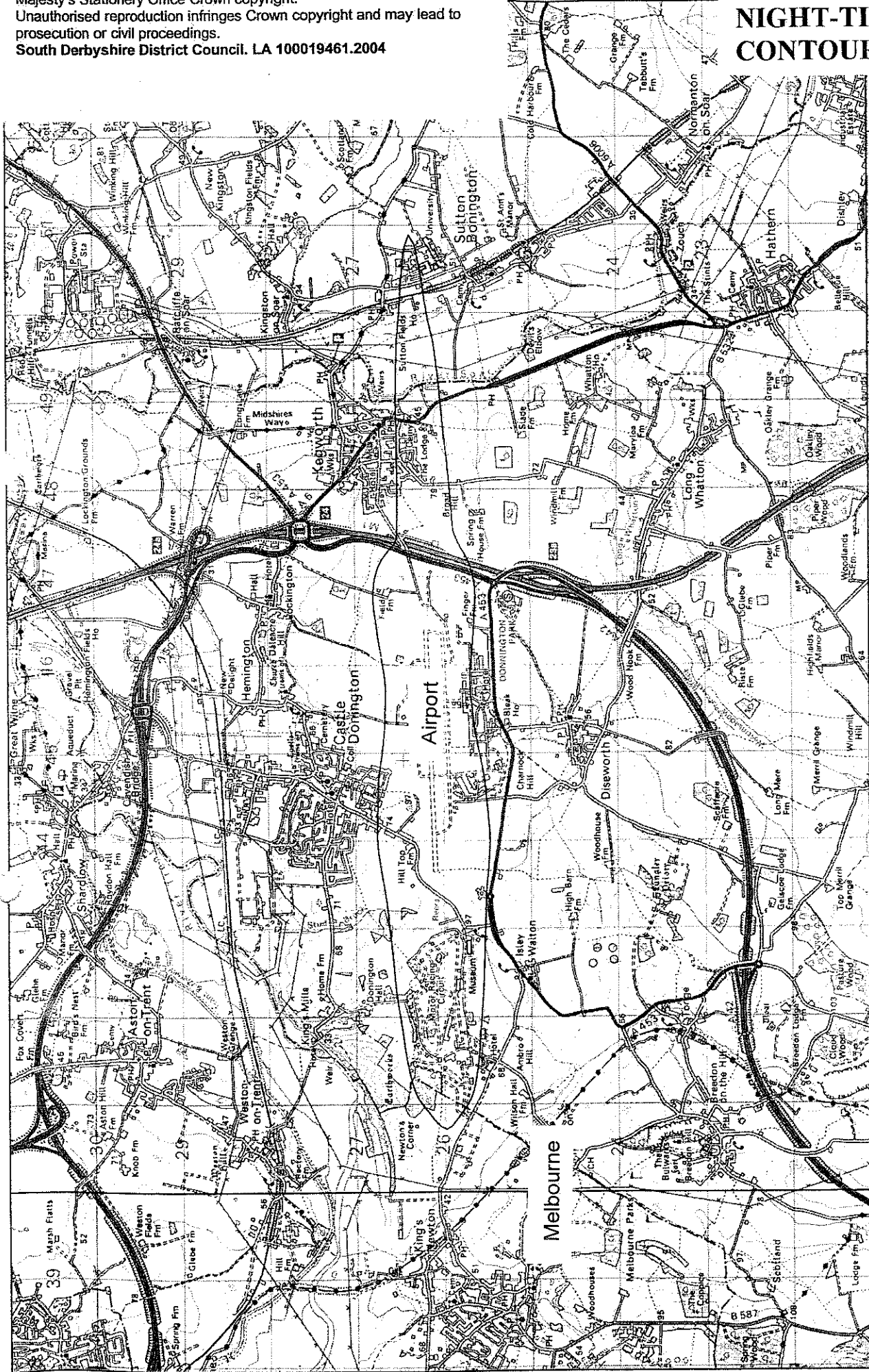
Reproduced from Ordnance Survey map data - Crown copyright 2003. All rights reserved.

EAST MIDLANDS AIRPORT
DAYTIME AIR NOISE CONTOUR - 2003
dB LAeq,16h contour: 57
(Based on Actual Summer Period Movements)

Drawing Title

This map is reproduced from Ordnance Survey material with the permission of Ordnance Survey on behalf of the Controller of Her Majesty's Stationery Office Crown copyright. Unauthorised reproduction infringes Crown copyright and may lead to prosecution or civil proceedings. South Derbyshire District Council. LA 100019461.2004

ANNEXE H: NIGHT-TIME NOISE CONTOURS



Scale at A3 : 1:40,000

FIGURE -2

Map based on Ordnance Survey data. All rights reserved.

EAST MIDLANDS AIRPORT
NIGHT-TIME AIR NOISE CONTOUR - 2003
dB LAeq,8h contour: 57
(Based on Actual Summer Period Movements)

Drawing Title