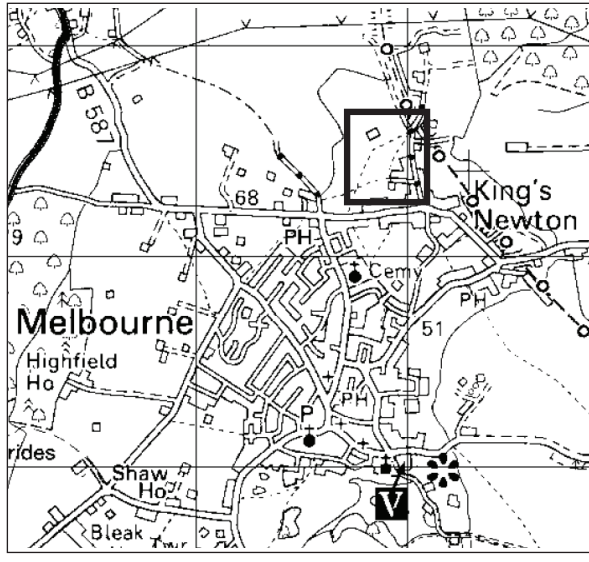



NOTES:
 A - B Undefined path across grass
 B - C Route traverses existing road
 A - C Diversion route





King's Newton



Town and Country Planning Act 1990 Section 257
 South Derbyshire District Council
 Public Footpath No. 3
 Parish of Melbourn

PUBLIC FOOTPATH DIVERSION ORDER 2014

 Community & Planning Services,
 South Derbyshire District Council,
 Civic Offices, Civic Way,
 Swadlincote,
 Derbyshire DE11 0AH

KEY	
Footpath to be diverted	
Alternative Footpath	
Existing Footpath	
Ref No.	Melbourn FP3
Scale	1:1250 at A4
 Crown Copyright. All rights reserved. South Derbyshire District Council. OS Licence No. 100019461.2011.	