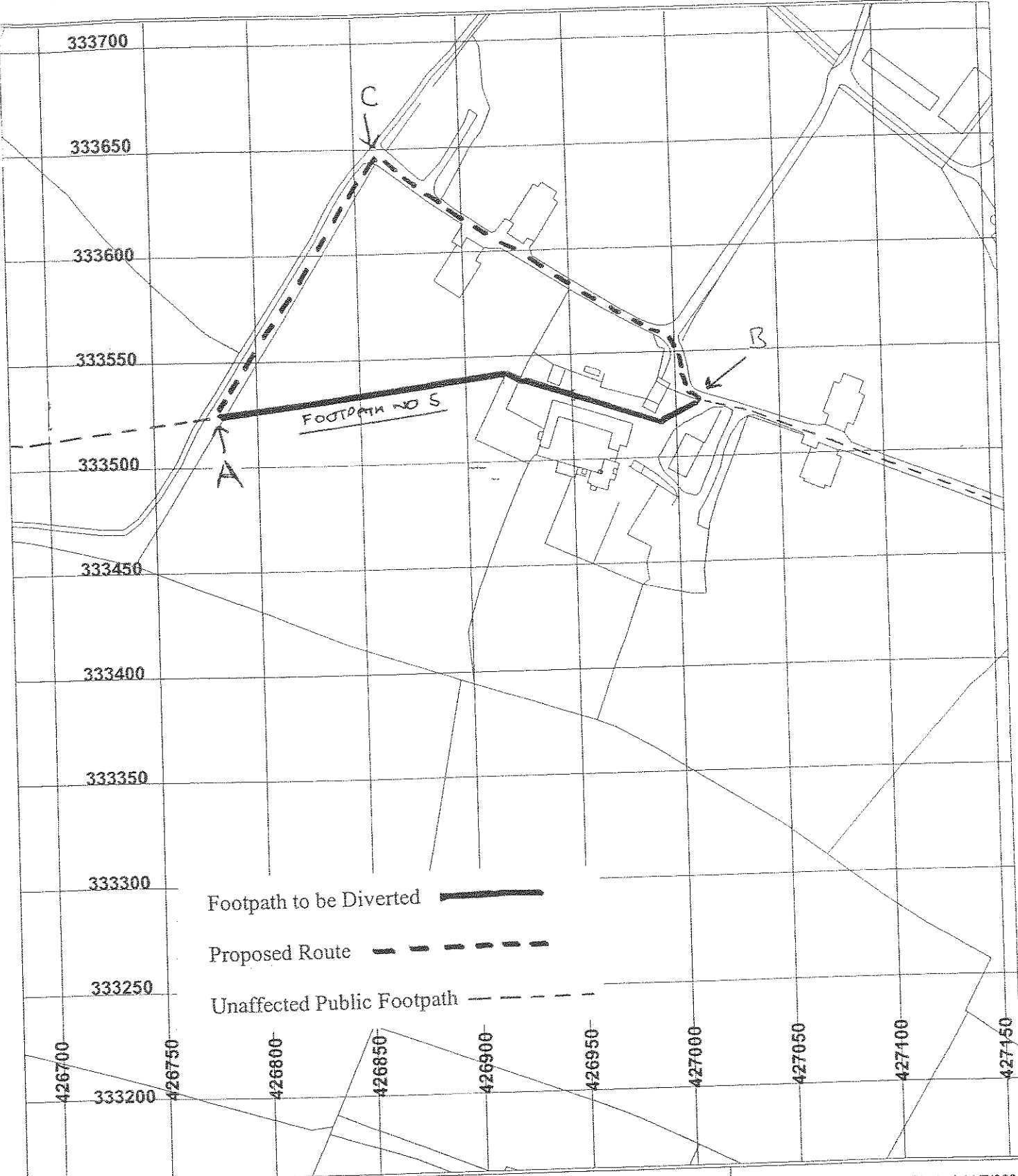





Proposed Footpath Diversion - No. 5 Etwall



Footpath to be Diverted 

Proposed Route 

Unaffected Public Footpath 

Reproduced from the 1996 Ordnance Survey mapping with the permission of the controller of Her Majesty's stationary office (c) Crown Copyright. Unauthorised reproduction infringes Crown Copyright and may lead to prosecution or civil proceedings.

Scale 1:2500 Date Plotted 11/7/2001

Plot centred at 426919 333437

Proposed Footpath Diversion - No. 5 Etwall

