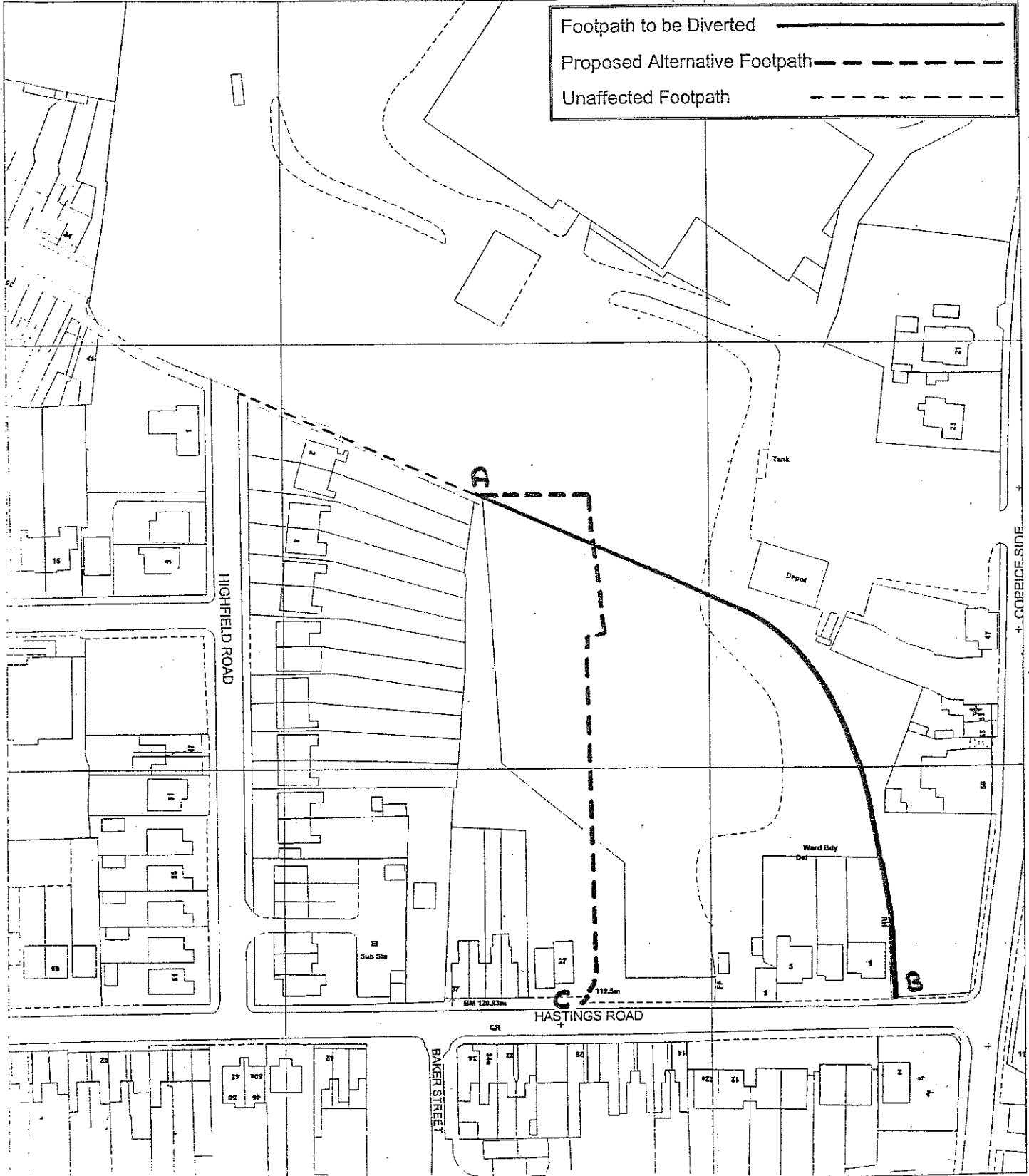


Footpath No31
Swadlincote



South Derbyshire District Council
Estates

Scale 1:1250



This map is reproduced from Ordnance Survey mapping with the permission of Ordnance Survey on behalf of Her Majesty's Stationery Office (c) Crown copyright Unauthorised reproduction infringes Crown copyright and may lead to prosecution or civil proceedings

O.S. COPYRIGHT LICENCE LA 079375 2002

Date Plotted 19/3/2003



PROPOSED DEVELOPMENT,
OFF HASTINGS ROAD,
SWADLINCOTE.

Songalt Ltd.

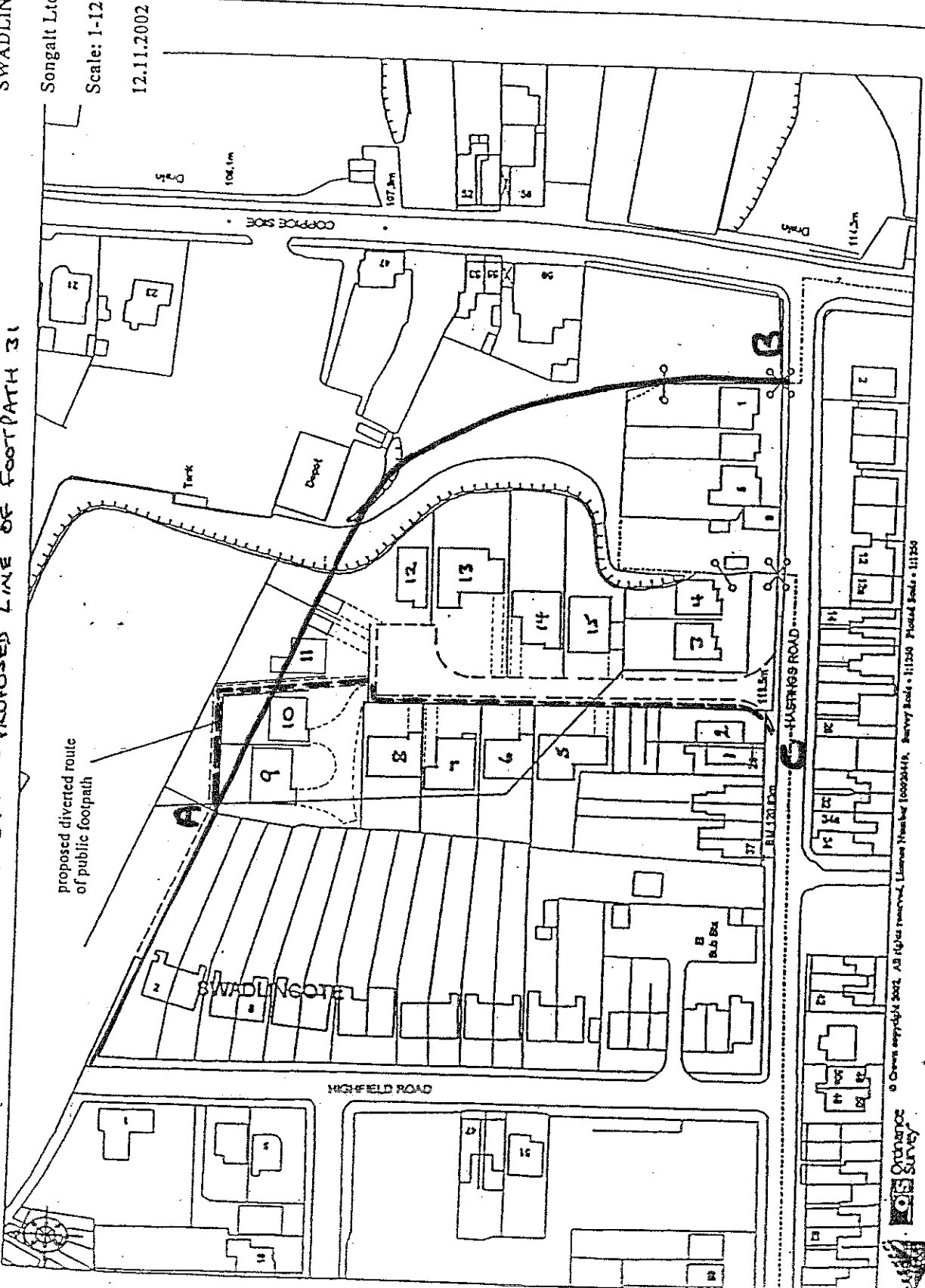
Scale: 1-1250.

12.11.2002 11.3.03

Plan 'B'

FALLOWELL & PARTNERS
ESTATE AGENTS
MIDLAND ROAD
SWADLINCOTE, DERBYS DE11 0AJ
TEL: 01283 217772

--- DEFINITIVE LINE OF FOOTPATH 31 --- PROPOSED LINE OF FOOTPATH 31

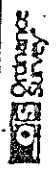


proposed diverted route
of public footpath

SWADLINCOTE

HIGHFIELD ROAD

HASTINGS ROAD



© Crown copyright 2002. All rights reserved. Licence Number 100028418. Survey Scale: 1:1250. Plotted Scale: 1:1250